

Map 3 Perkiomen Township Storm Sewer Mapping Montgomery County, PA

Outfall

- ▲ Drains to Impaired Stream
- ▲ Drains to Unimpaired Stream

Municipal

- Pipe
- Swale

Non-Municipal

- Pipe
- Swale
- Stream
- Road

▭ Parcels

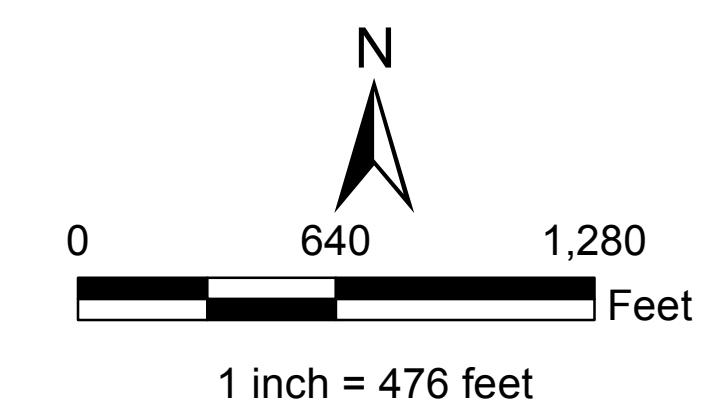
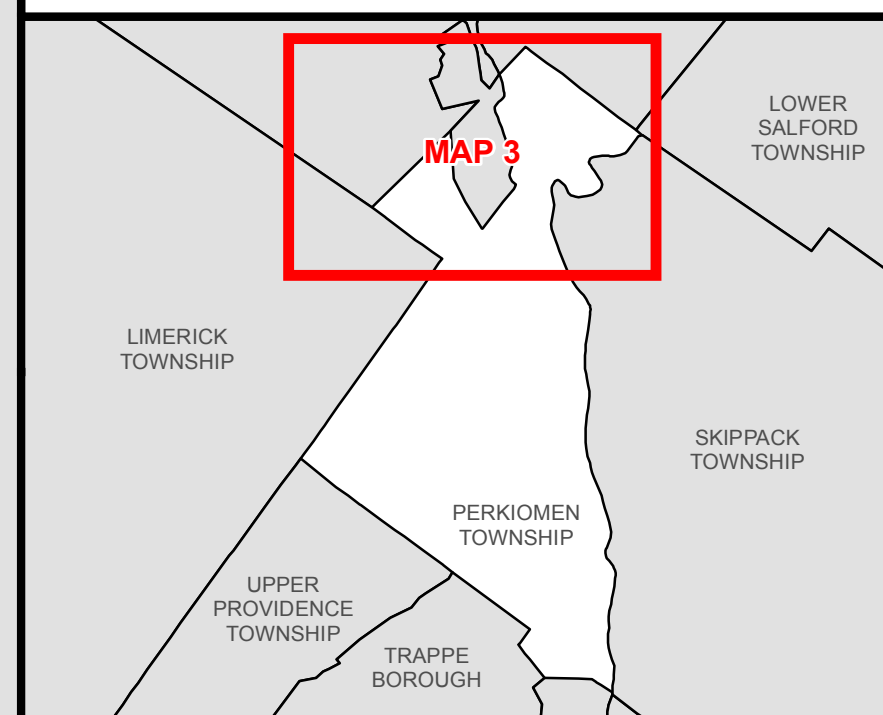
▭ Subdivision of Interest

▭ Non-Municipal Detention Basin

▭ Municipal Detention Basin

▭ Storm Sewersheds

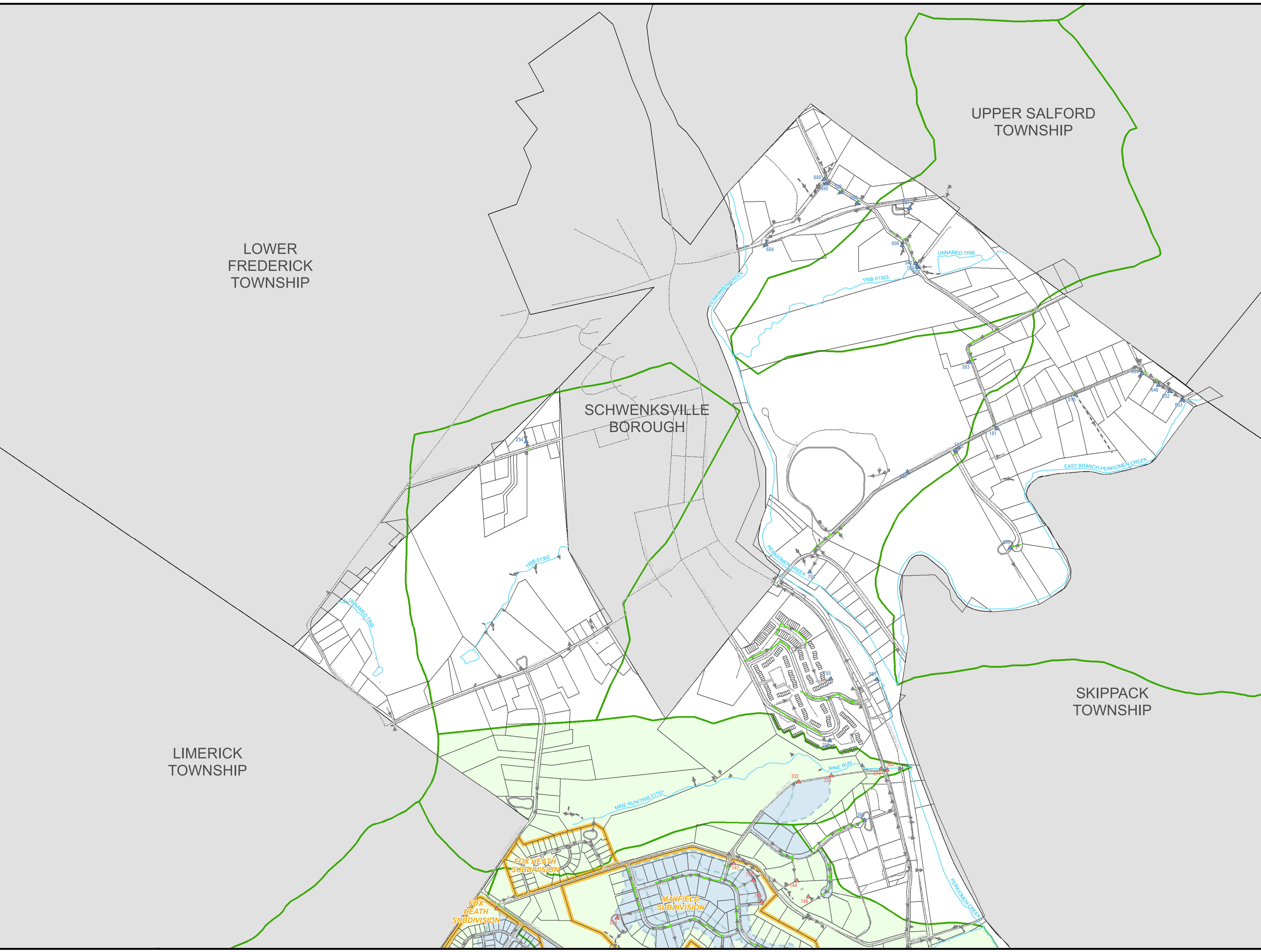
▭ Municipal Boundary



Data Source and Revisions:
 Outfalls, Pipes and Swales, Detention Basins, SSM, December 2013
 Streams, (NHD) USGS, 2009
 Roads, PennDOT, 2013
 Municipal Boundaries, PennDOT, 2012



08/03/17



C:\projects\100000\100685\w01_41\projects\Whole_township_grid.mxd